

**REDCAR AND CLEVELAND BOROUGH COUNCIL
(REDCAR) (WAITING, LOADING AND PARKING PLACES)
(CONSOLIDATION) (AMENDMENT) ORDER (NO. 2) 2005**

The Council of the Borough of Redcar and Cleveland (hereinafter referred to as "the Council") under Sections 1, 2, 4, 32, 35, 45, 46, 47, 53 and Part IV of Schedule 9 of the Road Traffic Regulation Act 1984 (hereinafter referred to as the "Act of 1984") and of all other enabling powers and after consultation with the Chief Officer of Police in accordance with Part III of Schedule 9 of the Act of 1984 hereby makes the following Order:-

1. This Order shall come into operation on the *27th* day of *October* 2005 and may be cited as the Redcar and Cleveland Borough Council (Redcar) (Waiting, Loading and Parking Places) (Consolidation) (Amendment) Order (No. 2) 2005.

2. The Redcar and Cleveland Borough council (Redcar) (Waiting and Loading and Parking Places) (Consolidation) Order 2003 ("the Order") is hereby amended as follows:-

- (a) Insert to Schedule 7.20 (Limited Waiting 8:00 a.m. – 6:00 p.m. Monday – Saturday, 1 hour, no return within 2 hours) RPZ X:-

Blenheim Terrace (Zone X)

The west side from a point 25 metres north of its junction with Kirkleatham Street for a distance of 48 metres in a northerly direction.

Kirkleatham Street (Zone X)

The north side from a point 33 metres west of its junction with Hamilton Grove for a distance of 38 metres in a westerly direction.

Kirkleatham Street (Zone X)

The north side from a point 12 metres west of its junction with Kirkleatham Lane for a distance of 85 metres in an easterly direction.

Kirkleatham Street (Zone X)

The north side from a point 12 metres west of its junction with Blenheim Terrace for a distance of 110 metres in a westerly direction

- (b) Insert to Schedule 7.50 (Limited Waiting 8:00 a.m. – 6:00 p.m. Monday – Saturday, 2 hours, no return within 2 hours)

Church Street (Zone W)

The east side from its junction with High Street West to its junction with Coatham Road.

Queen Street (Zone W)

The north side from a point 15 metres west of its junction with Newcomen Terrace for a distance of 35 metres in a westerly direction.

Coast Road (RPZ Y)

The north side from its junction with Sycamore Road for a distance of 214 metres in a northerly direction.

Stanley Grove (RPZ Y).

The west side from a point 7 metres south of its junction with Park Avenue for a distance of 50 metres in a southerly direction.

The Crescent


The south side from a point 30 metres west of its junction with Coast Road for a distance of 100 metres in a westerly direction.

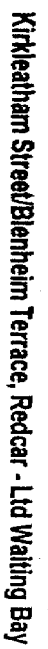
3. Nothing in Articles 34, 35, 36, 37, 38, 39, 40, 41 and 42 of the Order shall apply to a vehicle which displays in the relevant position a valid permit issued by the Council in respect of that vehicle.
4. By this Order the terms "Relevant position" and "Valid Permit" shall have the following meanings:-
 - (i) "Relevant position" in relation to a permit means (a) in the case of a vehicle fitted with a front windscreen, on the near side of and immediately behind the windscreen with the obverse side thereof facing forward or (b) in the case of a vehicle not fitted with a front windscreen, in a conspicuous position on the front or near side of the vehicle.
 - (ii) "Valid Permit" means a permit issued by the Council in accordance with the provisions of the Redcar and Cleveland (Resident Parking) (Consolidation) Order 2005 being specific to Zone. The permit shall display an identification letter or series of alphanumeric characters that correlates with the traffic signs at the Parking Place and the Parking Places designated for that Zone in Part 2 of the relevant sub-schedule to Schedule 6.00 of the aforementioned order.
5. The provisions of existing Traffic Regulation Orders are revoked insofar as there are inconsistencies with this Order.
6. The Interpretation Act 1978 shall apply for the interpretation of this Order as it applies for the interpretation of an Act of Parliament.

Given under the COMMON SEAL of the COUNCIL OF THE BOROUGH OF REDCAR AND CLEVELAND this 24th day of October, 2005.

THE COMMON SEAL of THE COUNCIL)
OF THE BOROUGH OF REDCAR AND)
CLEVELAND was hereunto affixed in the)
presence of:-

Authorised Signatory C. G. Gillingham
(Legal and Democratic Services)





18

242

232a

232

230

216

BM 8.91m

2024

COA

Coatham
Cone Primary School

~~C of E Primary School~~

Shafter

Playing Fields

7.5m

7.3m

Coatham C of E Primary School

KIRKLEATHAM STREET

1. HORNSEA GROVE

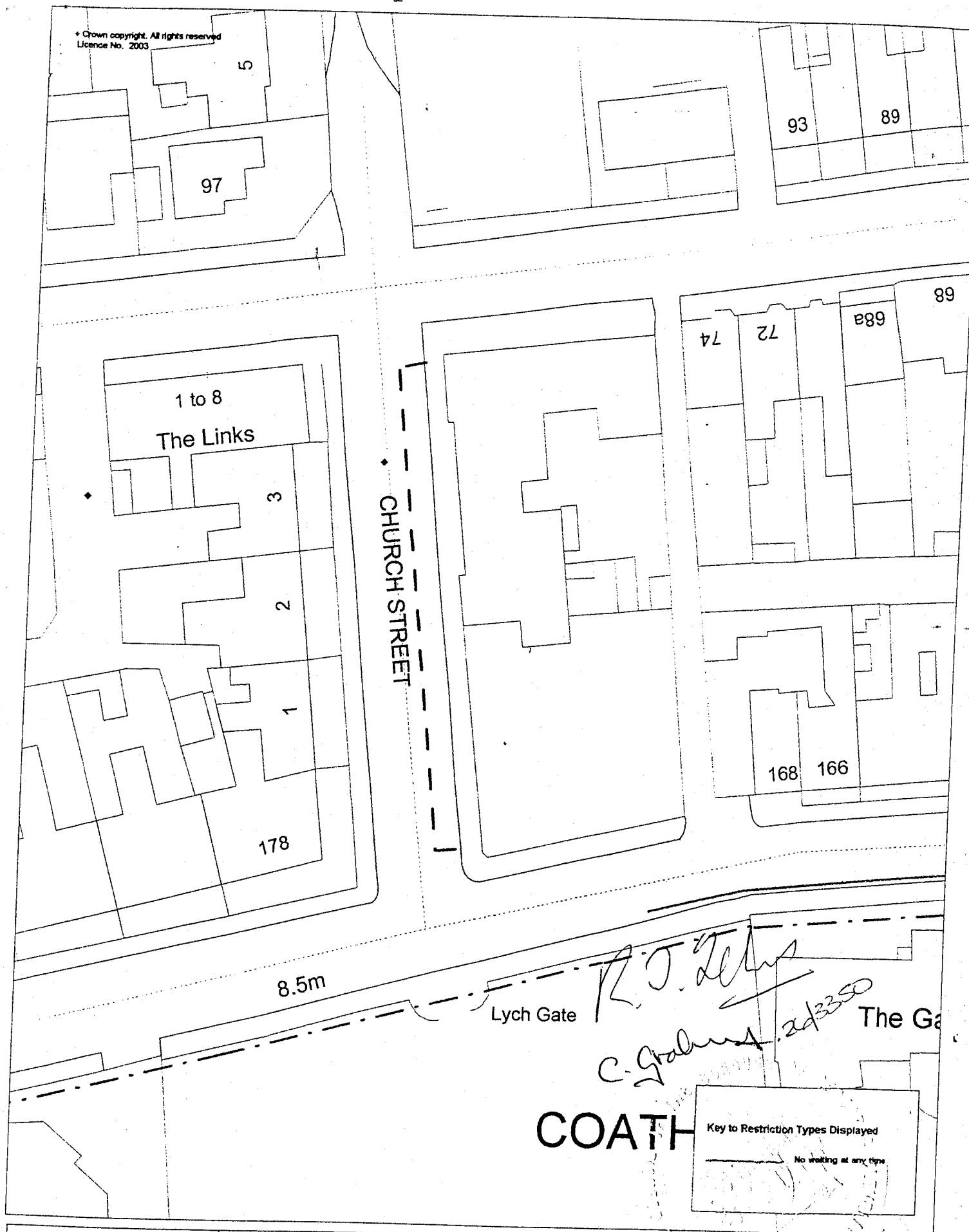
El
Sub Str

45

84



Kirkleatham Street, Redcar - Ltd Waiting Bay
ZONE X



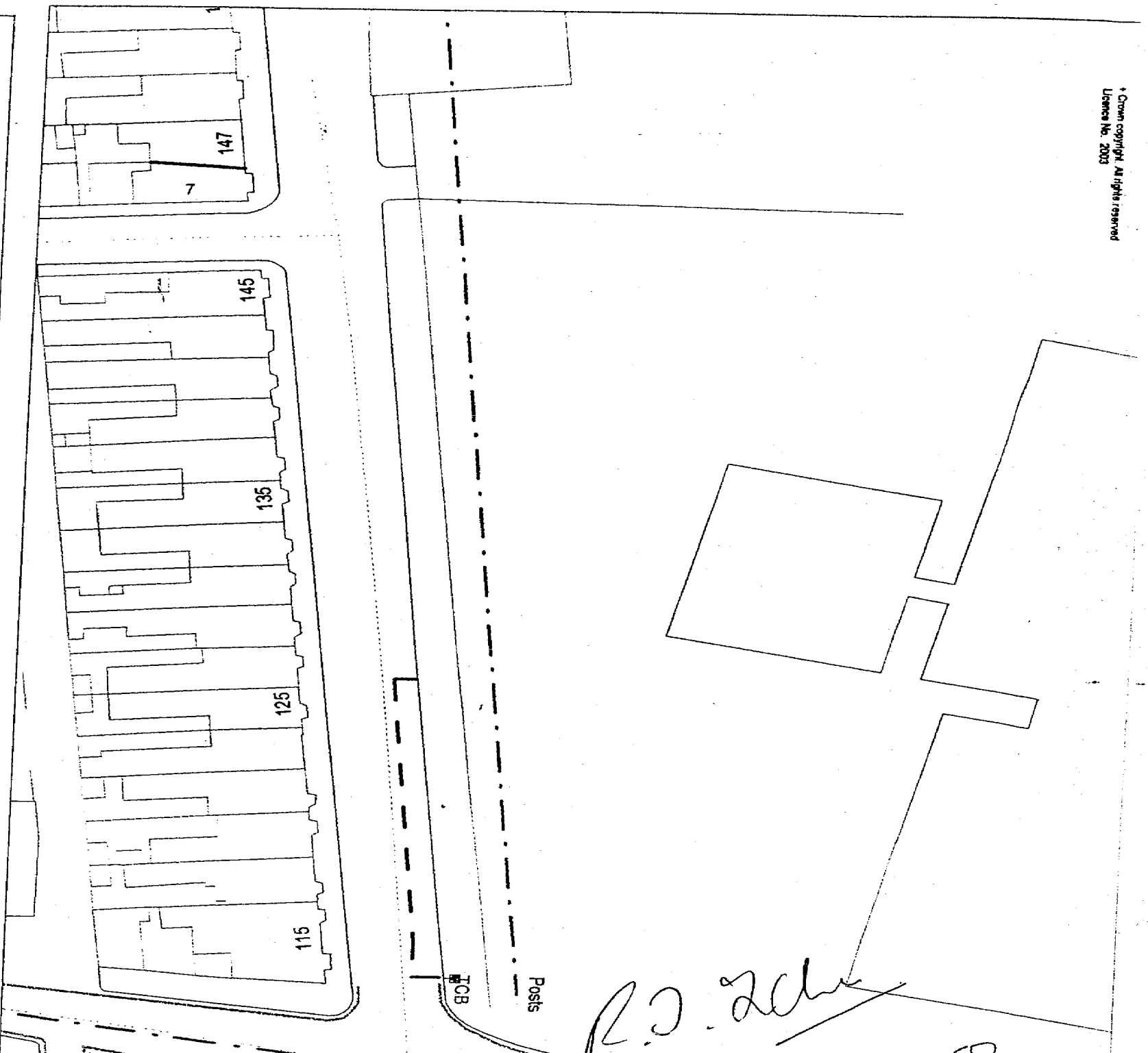
Church Street, Redcar (Zone W)- Ltd Waiting Bay

SCALE	1 : 500
DATE	19/09/2005
DRAWING No.	
DRAWN BY	

R.C. Zehn

Posts

TCB



High Street West, Redcar - Ltd Waiting Bay
ZONE W



Stanley Grove (Zone Y) - Ltd Waiting Bay